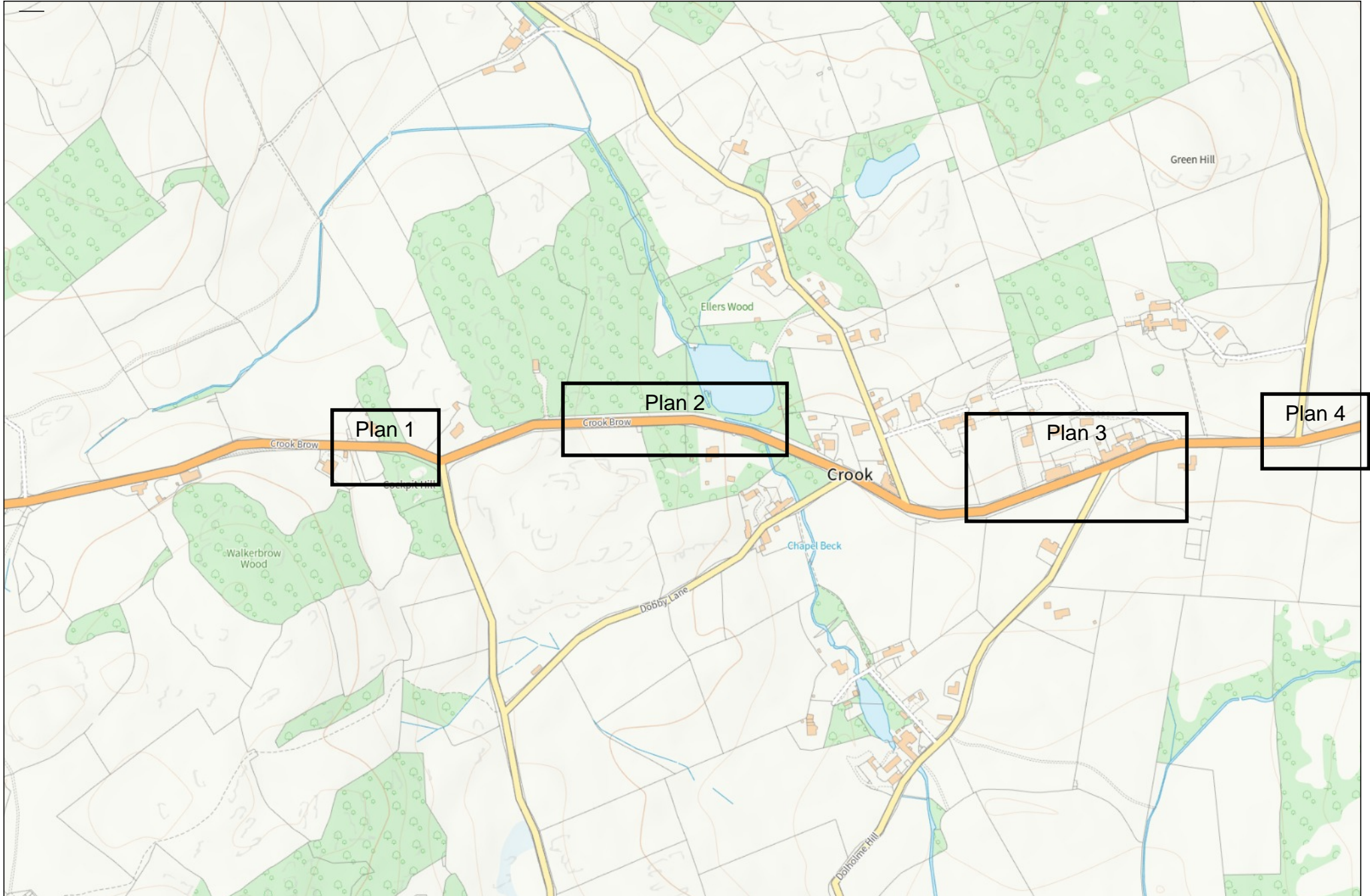


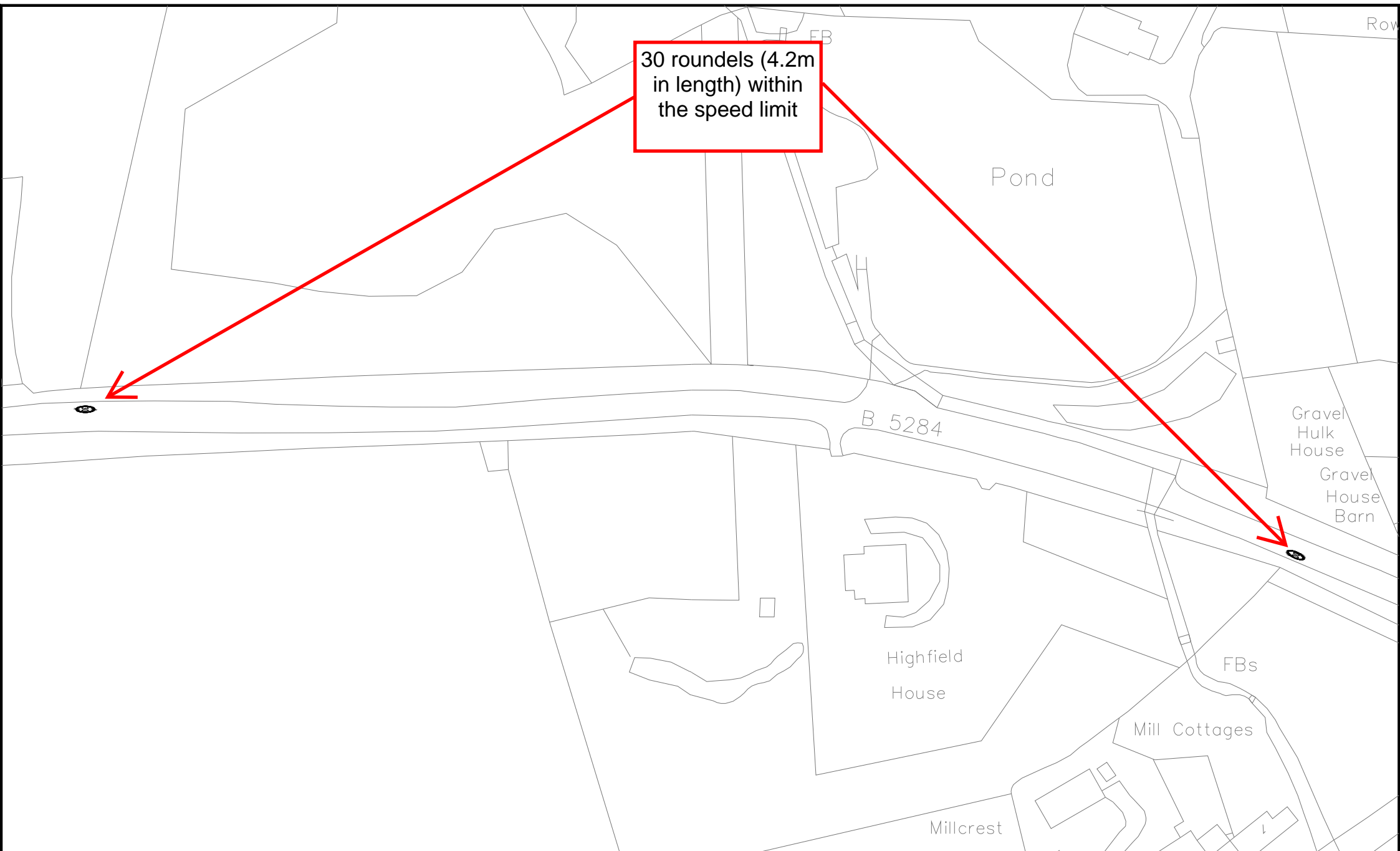
Crook Overall Scheme Plan



Carriageway edge markings (100mm in width marked in white)

30 roundel (7.5m in length) marked in white on a red background

Dragon's-teeth markings (spanning 17.5m in length) formed of 14x (750x1000mm) triangular markings in white



30 roundels (4.2m
in length) within
the speed limit

Pond

B 5284

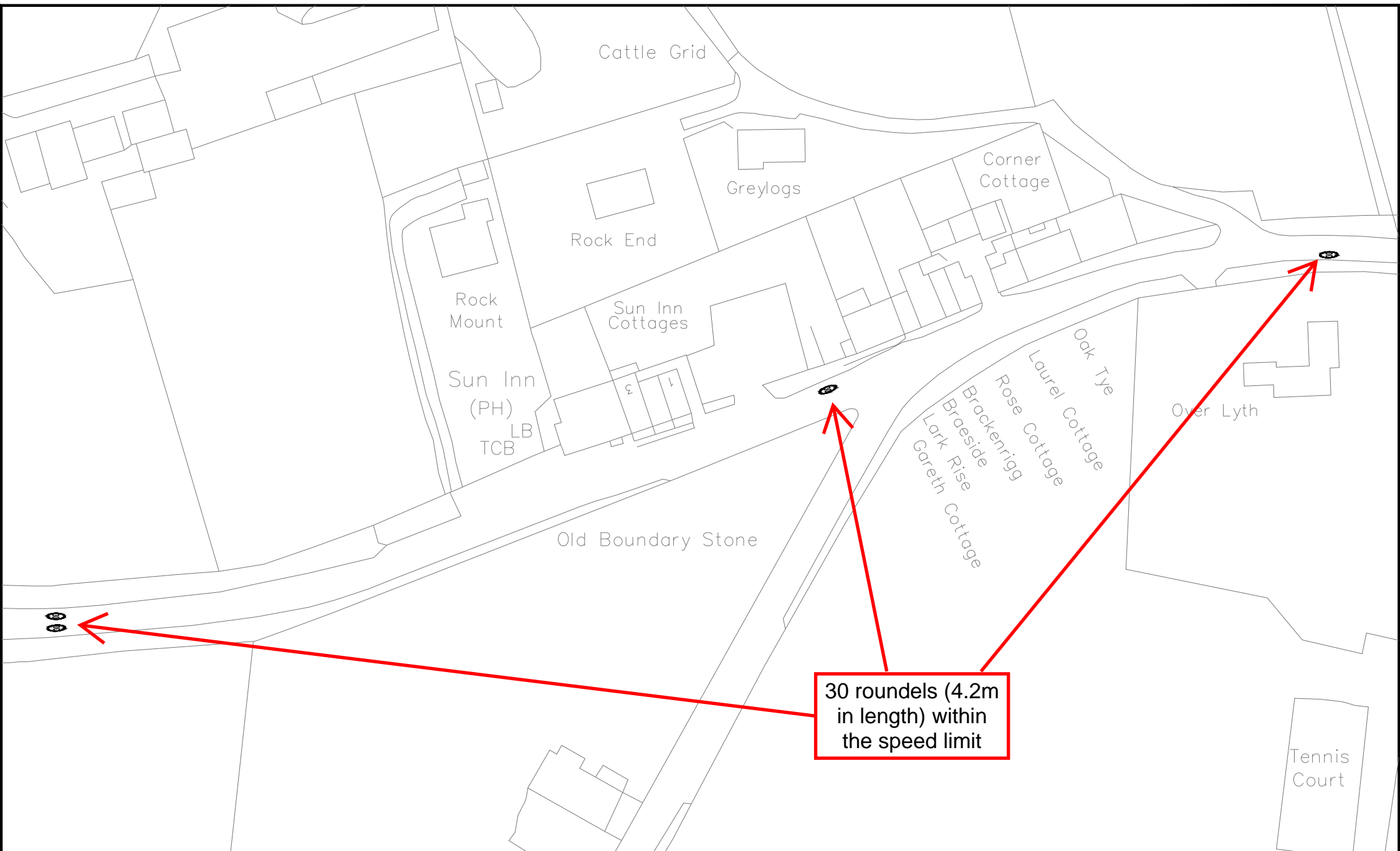
Gravel
Hulk
House
Gravel
House
Barn

Highfield
House

FBs

Mill Cottages

Millcrest



30 roundels (4.2m in length) within the speed limit

30 roundel (7.5m in length) marked in white on a red background



Dragon's-teeth markings (spanning 17.5m in length) formed of 14x (750x1000mm) triangular markings in white

Carriageway edge markings (100mm in width marked in white)



**Westmorland
& Furness
Council**

Gateway Traffic Calming on B5284, Crook
(Eastern Gateway)

Reproduced from, or based on, Ordnance survey map material with the permission of the Controller of Her Majesty's Stationery Office. (c) Crown Copyright 2006. Licence number 100019596

Plan 4

Drawn by DW

Scale NTS

Date 12/06/23